Elevation 9

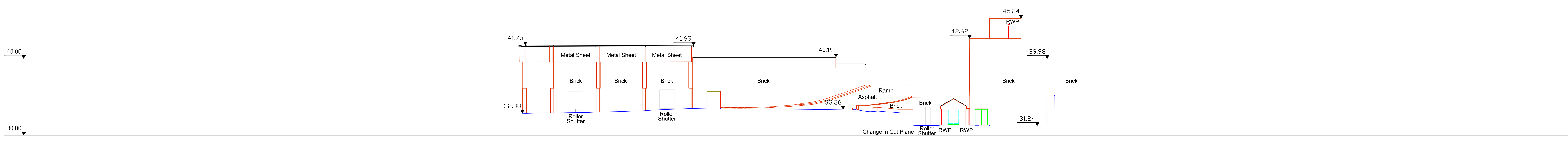

Elevation 10

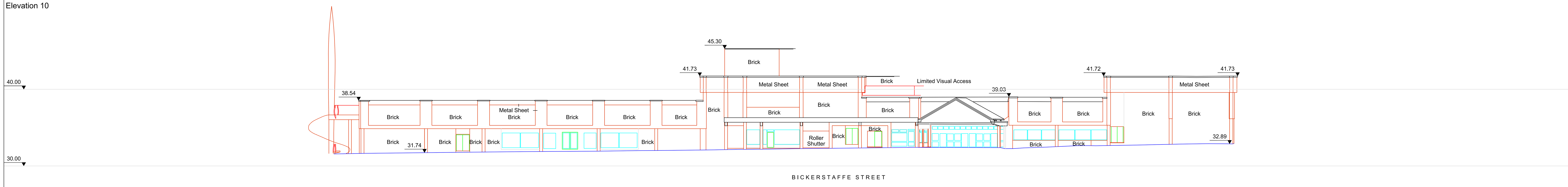

Elevation 11

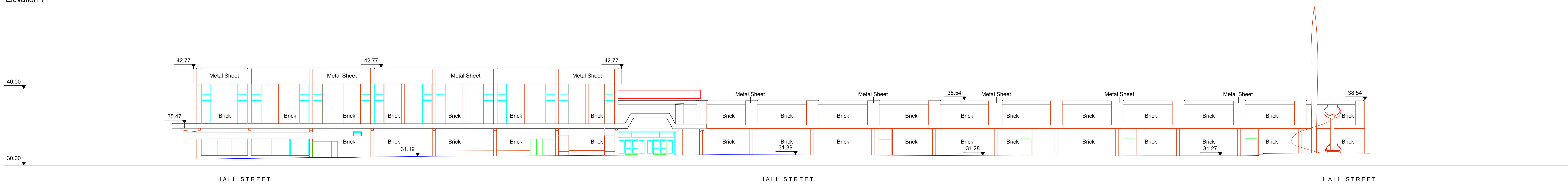

Elevation 12

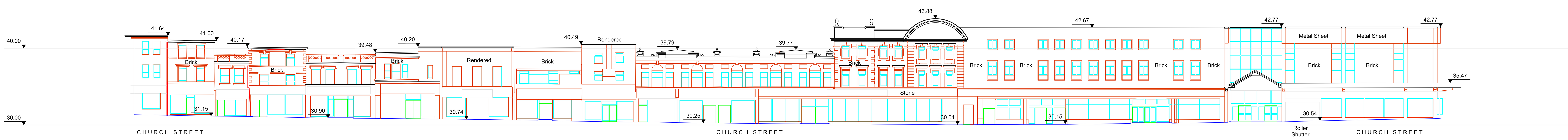

Elevation 13

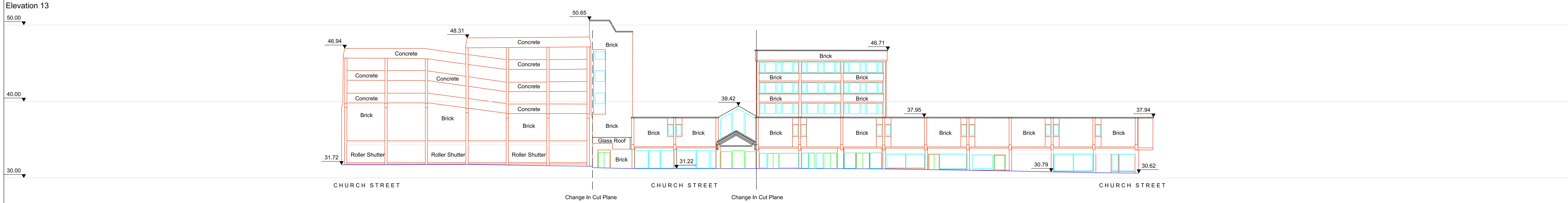

Elevation 14

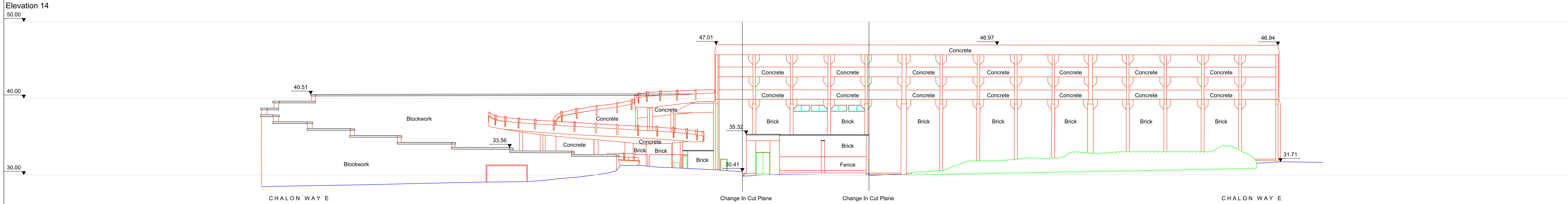

Amendments			
	Date	Surveyor	Description of work

KEY DIMENSIONS SHOULD BE CHECKED ON SITE
BEFORE COMMENCEMENT OF ANY WORKS

NOTE

Grid and Level related to OS
using active GPS data network OSGB36
and transformations OSTN15/OSGM15

powers
ntegrated Survey Partner

Meridian House
58/60 Hillside Road, Frodsham, Cheshire WA6 6AG
Tel: 01928 734473 Fax: 01928 735573
Email: mail@powersuk.com
www.powersuk.com

Elevations Survey

Client :

Surveyed By : MS/JL	Date :	A0
Drawn By : MS	Drawing No :	1:200
Checked By :	Revision : 1	